
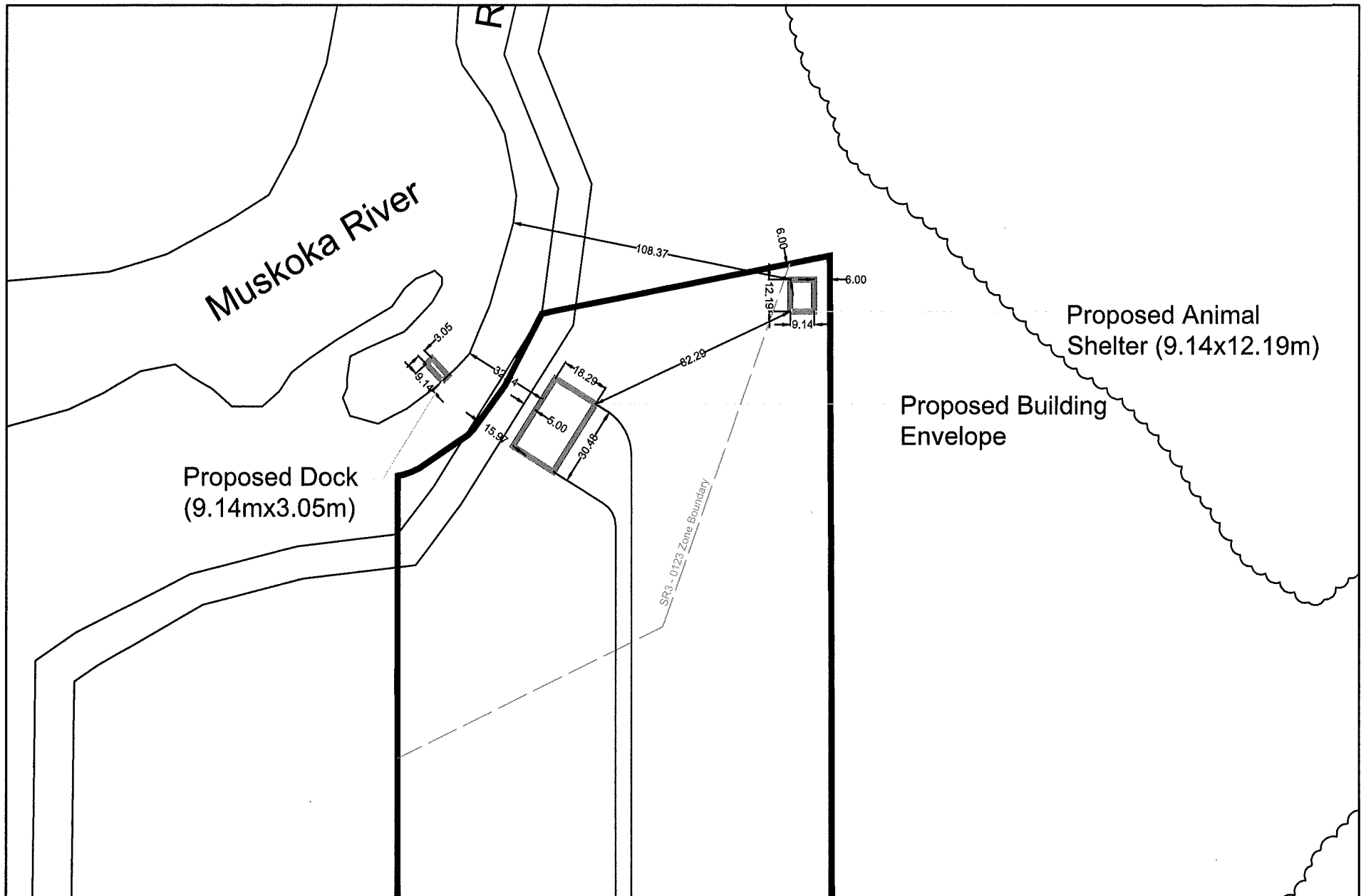



PROJECT: SITE PLAN	LEGAL DESCRIPTION: LOT 12, CONCESSION 11 FORMER TOWNSHIP OF BRUNEL TOWN OF HUNTSVILLE DISTRICT MUNICIPALITY OF MUSKOKA PART 5 of 35R-24374	 WAYNE SIMPSON & ASSOCIATES PLANNING AND DEVELOPMENT CONSULTANTS 3-7B KING WILLIAM STREET HUNTSVILLE, ONTARIO P1H 2E4 TEL: (705) 789-9002, FAX: (705) 789-9084 info@wasington.com	DATE: OCTOBER 5, 2020
	CLIENT: COKER		LOCATION: 12 RIVER HOUSE LANE
			REVISION No.:
			FILE NAME: SITE PLAN - 12 RIVERHOUSE ROAD



PROJECT: SITE PLAN—SR3 ZOOM	LEGAL DESCRIPTION: LOT 12, CONCESSION 11 FORMER TOWNSHIP OF BRUNEL TOWN OF HUNTSVILLE DISTRICT MUNICIPALITY OF MUSKOKA PART 5 of 35R-24374	 WAYNE SIMPSON & ASSOCIATES PLANNING AND DEVELOPMENT CONSULTANTS 3-76 KING WILLIAM STREET HUNTSVILLE, ONTARIO P1H 1E4 TEL: (705) 789-9092 FAX: (705) 789-9094 info@wsplanning.ca	DATE: OCTOBER 5, 2020 SCALE: 1:2000 REVISION No.:
CLIENT: COKER	LOCATION: 12 RIVER HOUSE LANE	WSA FILE No.:	FILE NAME: SITE PLAN - 12 RIVERHOUSE ROAD