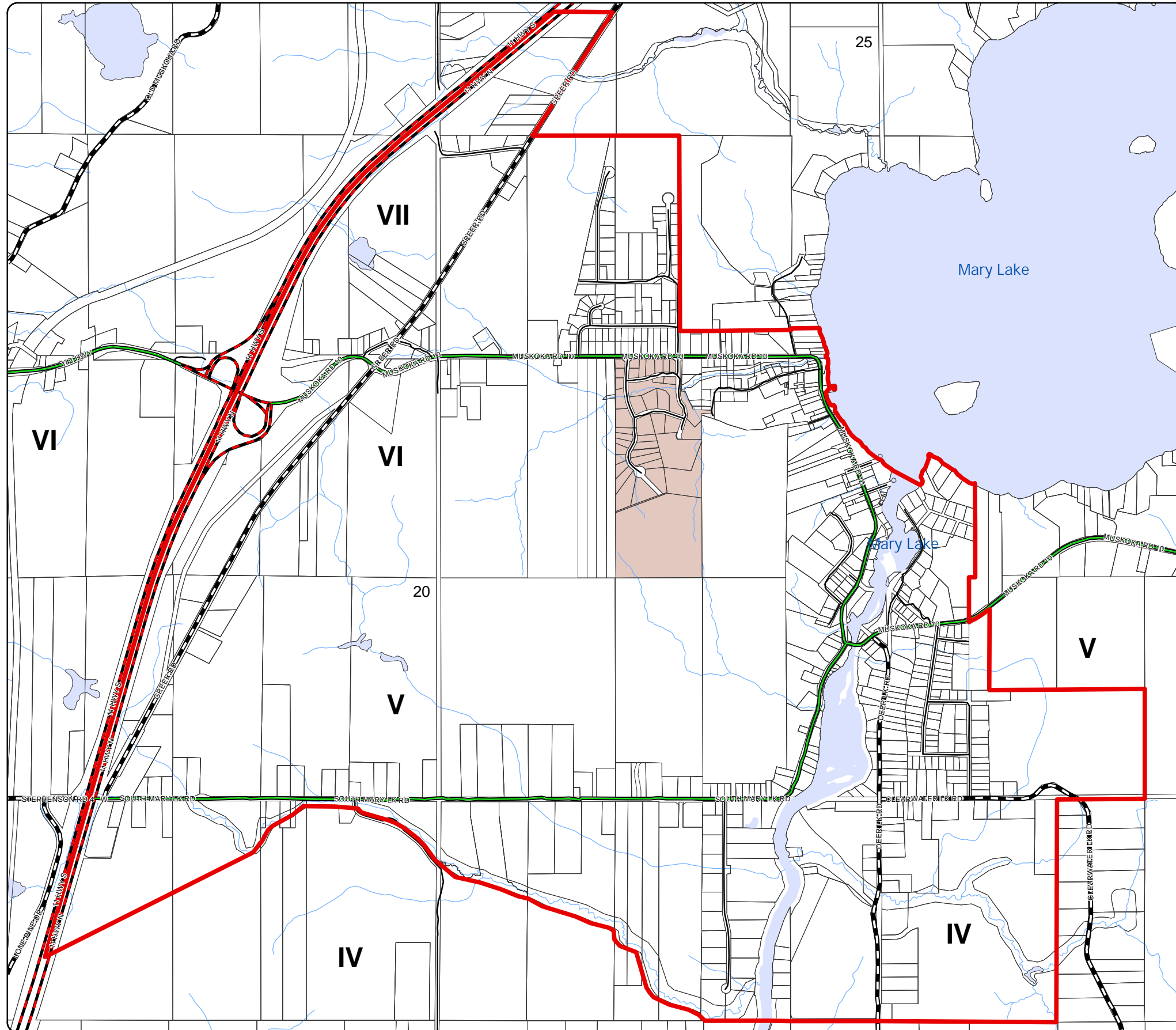


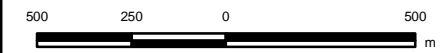


Town of Huntsville - Zoning By-Law - 2008-66P Servicing Schedule S-3

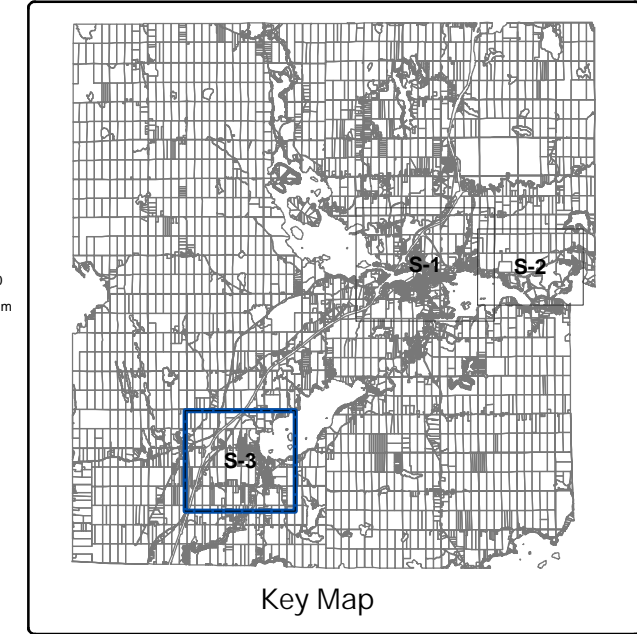
**Town of Huntsville
Zoning By-Law - 2008-66P
June 2, 2008
Port Sydney Settlement Area**



1:20000



PLANSCAPE
December 6, 2007 File #76902
Projection: NAD 83
UTM Zone 17N



Legend - Servicing Schedule

- Settlement Area Boundary
- Transportation**
- Provincial Highway
- Arterial Road
- Rural Collector Road
- Urban Collector Road
- Year Round Maintained
- Servicing**
- Full Service (Water / Sewer)
- Partial Service (Water / Future Sewer)
- Partial Service (Water Only)
- Future Development (To Be Serviced)
- No Service Area

Note: Information may not necessarily be an exact and/or current reproduction of official documents. In case of discrepancy, official documents are correct. The map is a public resource of general information and is not a plan of survey nor is it suitable for navigation. The road network information has been generated or adapted from Ontario Road Network Database. The Ontario Road Network Database and the fish habitat data is the property of the Government of Ontario and is used under license from the Government of Ontario. For boundary interpretations, please contact the Town of Huntsville Planning Department.