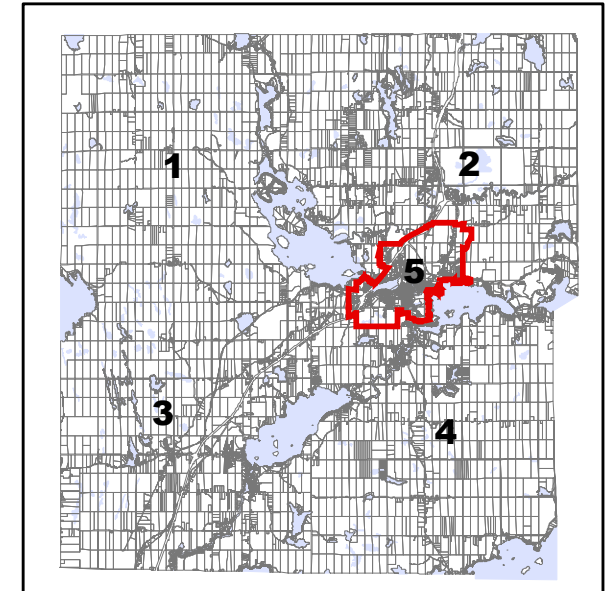
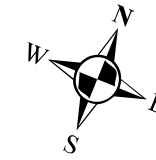


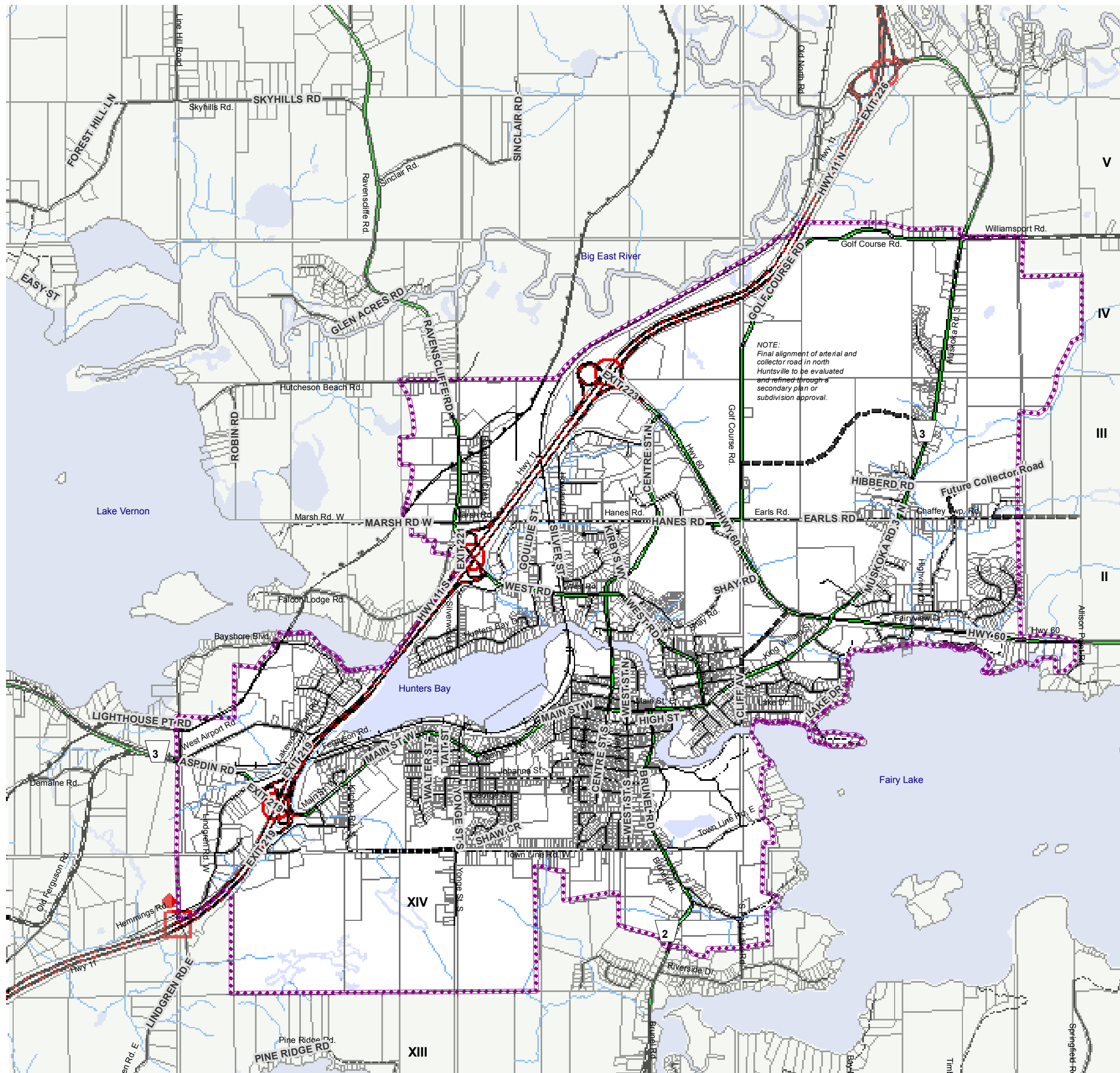
SCHEDULE C-5 TOWN OF HUNTSVILLE OFFICIAL PLAN

Transportation Huntsville Urban Settlement Area



KEY LOCATION MAP

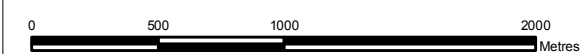
September 11, 2006
Revised: December, 2012



- Former Township Boundary
- Tributary
- Huntsville Urban Settlement Area Boundary
- TransCanada Pipeline
- Railway

- | Road Network | Local Road (Municipal Maintained) |
|------------------|-----------------------------------|
| Highway 11 | Year Round Maintained |
| Arterial | Seasonally Maintained |
| Rural Collector | Private |
| Urban Collector | Unopened Road Allowance |
| Future Arterial | Future Service |
| Future Collector | |

- #### Highway 11 Improvements
- Existing Interchange
 - Future Interchange
 - Existing At Grade - To Be Closed
 - Flyover



NOTE:
For boundary interpretations, please contact the
Town of Huntsville, Planning & Development Department.
The map is a public resource of general information and is
not a plan of survey nor is it suitable for navigation.
This road network information has been generated or adapted from
Ontario Road Network Database. The Ontario Road Network Database
is the property of the Government of Ontario and is used under licence
from the Government of Ontario.

PLAN SCOPE
04May05 Rev: 06Sept11
File #76902
Projection: NAD 83;
Rotation: -22 degrees
(627,855.92, 4,999,938.95)